



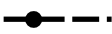


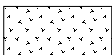



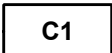
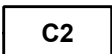
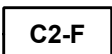
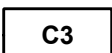
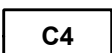
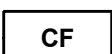
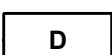
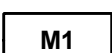
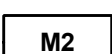
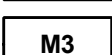


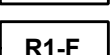


	Map Boundary		Special Rural Residential
	Rural Residential		Watercourse
	Rural		Oak Ridges Moraine Boundary
	Shoreline Residential		
	Mapped Regulation Limit		
	Extractive Industrial		
	Environmental Protection		
	Environmentally Sensitive		
	Agriculture		
	General Commercial		
	Highway Commercial		
	Highway Commercial - Flood Fringe		
	Local Commercial		
	Recreational Commercial		
	Community Facility		
	Development		
	General Industrial		
	Extractive Industrial		
	Industrial - Waste Disposal Site		
	Open Space		
	Residential		
	Residential 1 - Flood Fringe		
	Residential 2		
	Residential 3		